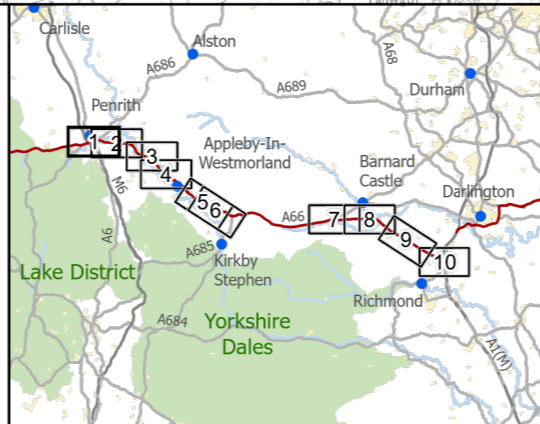




- Route Alignment
- Existing A66
- Order Limits
- Study Area 1000m
- ✕ BH - Bore Hole
- ✕ HDP - Hand Dug Pit
- ✕ SD - Sonic Drilling
- ✕ TP - Trial Pit
- ✕ WS - Window Sample



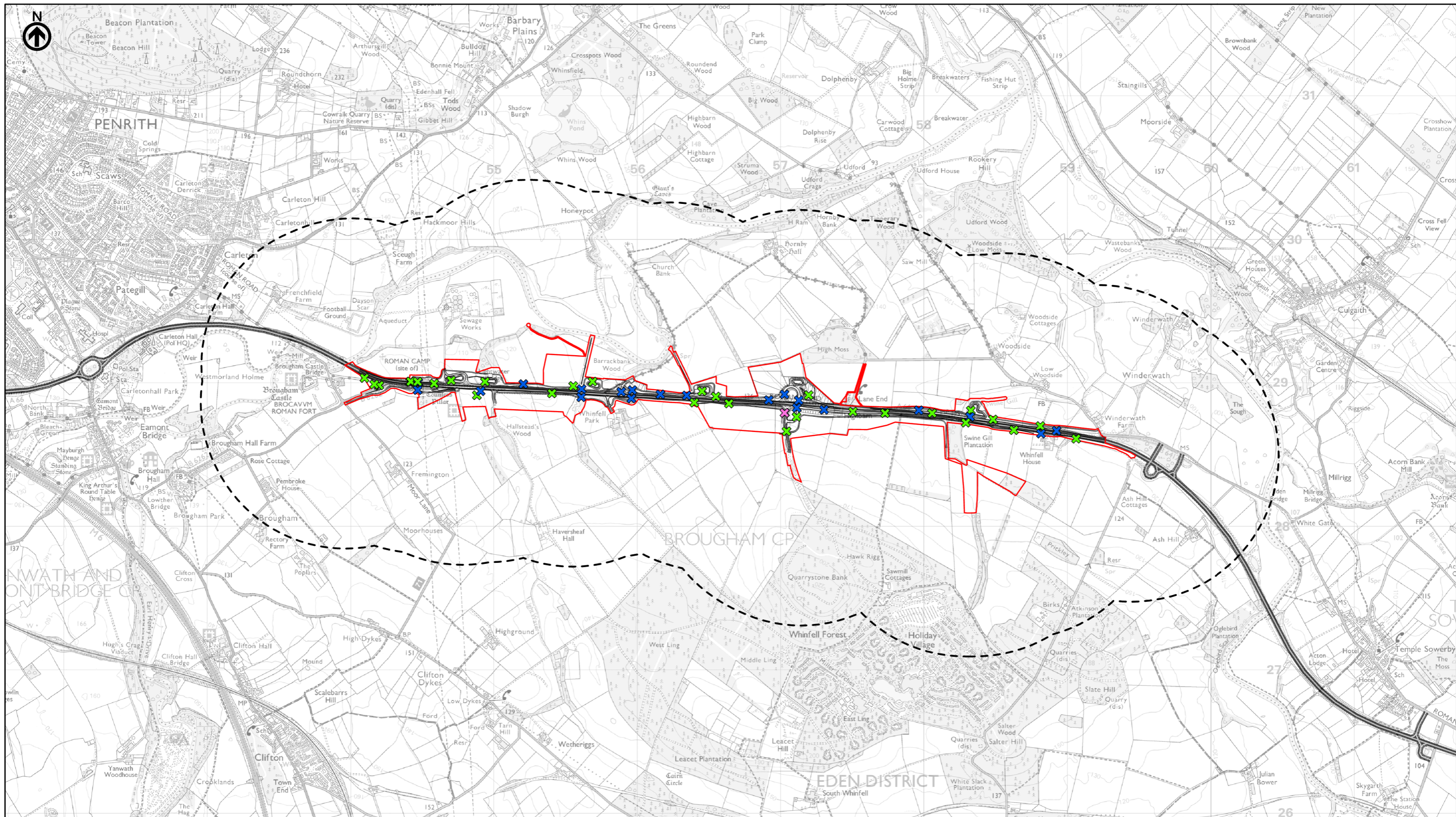
national highways
3 Piccadilly Place
Manchester
M1 3BN

P02	First Issue	CESL	LHAN	MBRE	AMIT	KWHA
		29/03/22	29/03/22	29/03/22	20/04/22	20/04/22
Revision	Created	Checked	Reviewed	Approved	Authorised	

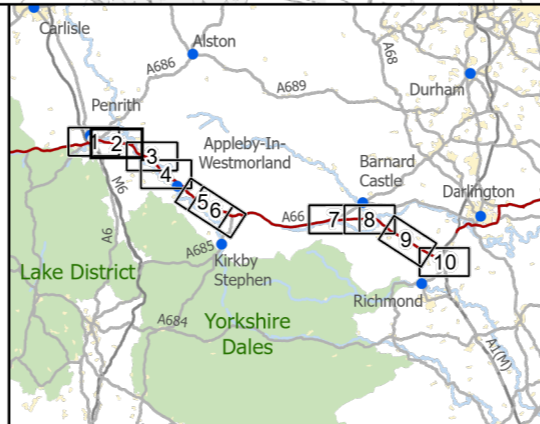
Kilometres
0 1 2

Scale @ A3: 1:25,000 | Project Ref No HE565627 | Stage: Stage 3
© Crown copyright and database rights (2022). All rights reserved. OS 100030649.
Contains public sector information licensed under the Open Government Licence v3.0.

Project Name A66 Northern Trans-Pennine Project			
Map Title Figure 14.11			
Site Investigation Locations Scheme: 0102, M6 Junction 40 to Kemplay Bank Sheet 1 of 10			
Map Number Project	Originator	Volume	
HE565627	AMY	EWE	
S00 Location	MP - LD	011280	
Suitability S4	Suitability Description FIT FOR STAGE APPROVAL	Revision P02	



- Route Alignment
- Existing A66
- Order Limits
- Study Area 1000m
- ✕ BH - Bore Hole
- ✕ HDP - Hand Dug Pit
- ✕ SD - Sonic Drilling
- ✕ TP - Trial Pit
- ✕ WS - Window Sample



national highways

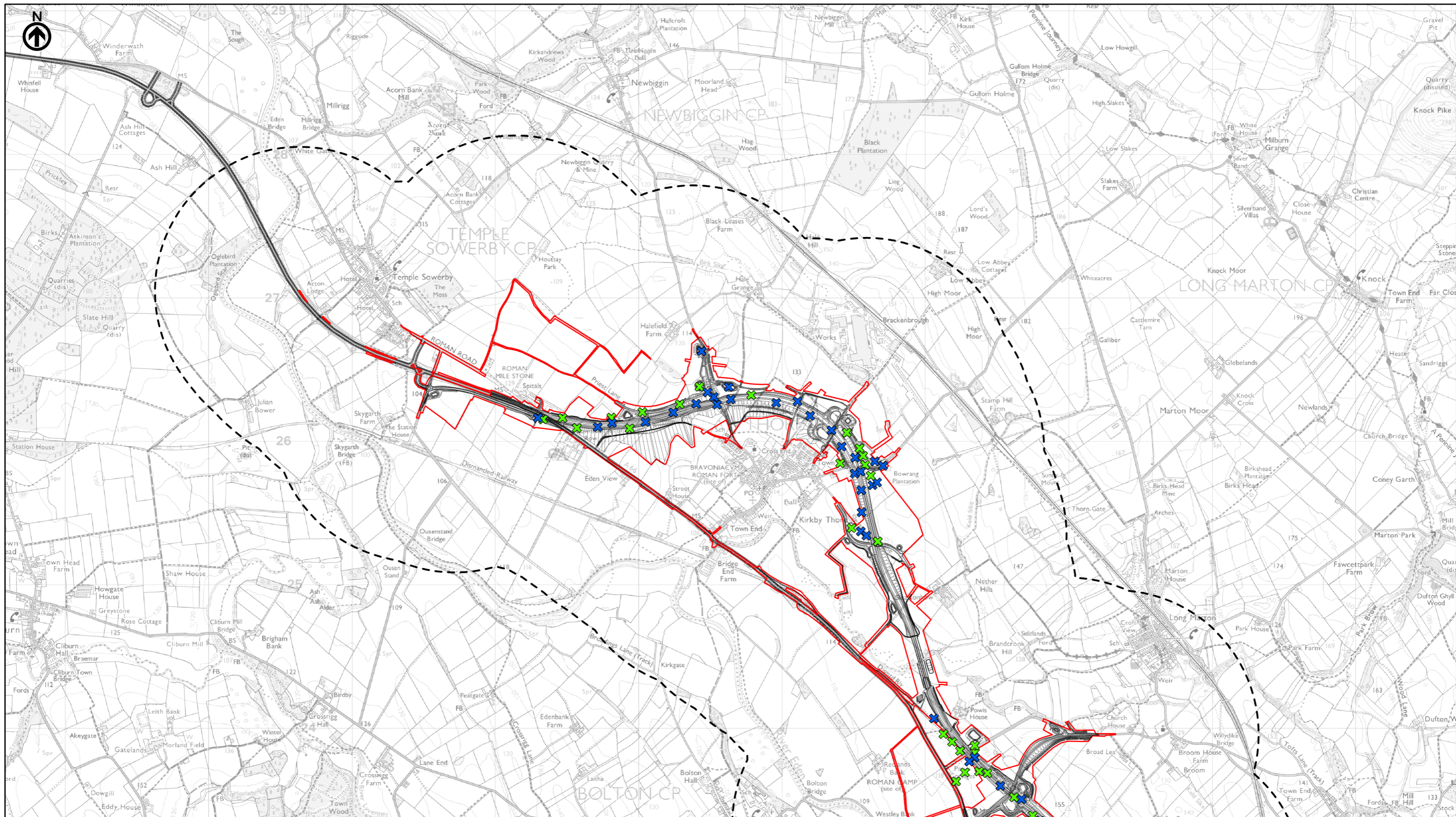
3 Piccadilly Place
Manchester
M1 3BN

P02	First Issue	CESL	LHAN	MBRE	AMIT	KWHA
		29/03/22	29/03/22	29/03/22	20/04/22	20/04/22
Revision	Created	Checked	Reviewed	Approved	Authorised	

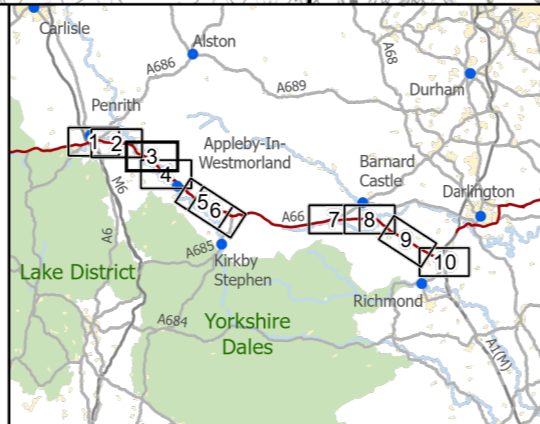
Kilometres

Scale @ A3: 1:25,000 | Project Ref No HE565627 | Stage: Stage 3
© Crown copyright and database rights (2022). All rights reserved. OS 100030649.
Contains public sector information licensed under the Open Government Licence v3.0.

Project Name A66 Northern Trans-Pennine Project			
Map Title Figure 14.11			
Site Investigation Locations Scheme: 03, Penrith to Temple Sowerby			
Sheet 2 of 10			
Map Number Project	Originator	Volume	
HE565627	AMY	EWE	
S00 Location	MP	LD	011281
Suitability S4	Suitability Description FIT FOR STAGE APPROVAL	Type Role Number	Revision P02



- Route Alignment
- Existing A66
- Order Limits
- Study Area 1000m
- BH - Bore Hole
- HDP - Hand Dug Pit
- SD - Sonic Drilling
- TP - Trial Pit
- WS - Window Sample



national highways
 3 Piccadilly Place
 Manchester
 M1 3BN

P02	First Issue				
	CESL	LHAN	MBRE	AMIT	KWHA
	29/03/22	29/03/22	29/03/22	20/04/22	20/04/22
Revision	Created	Checked	Reviewed	Approved	Authorised

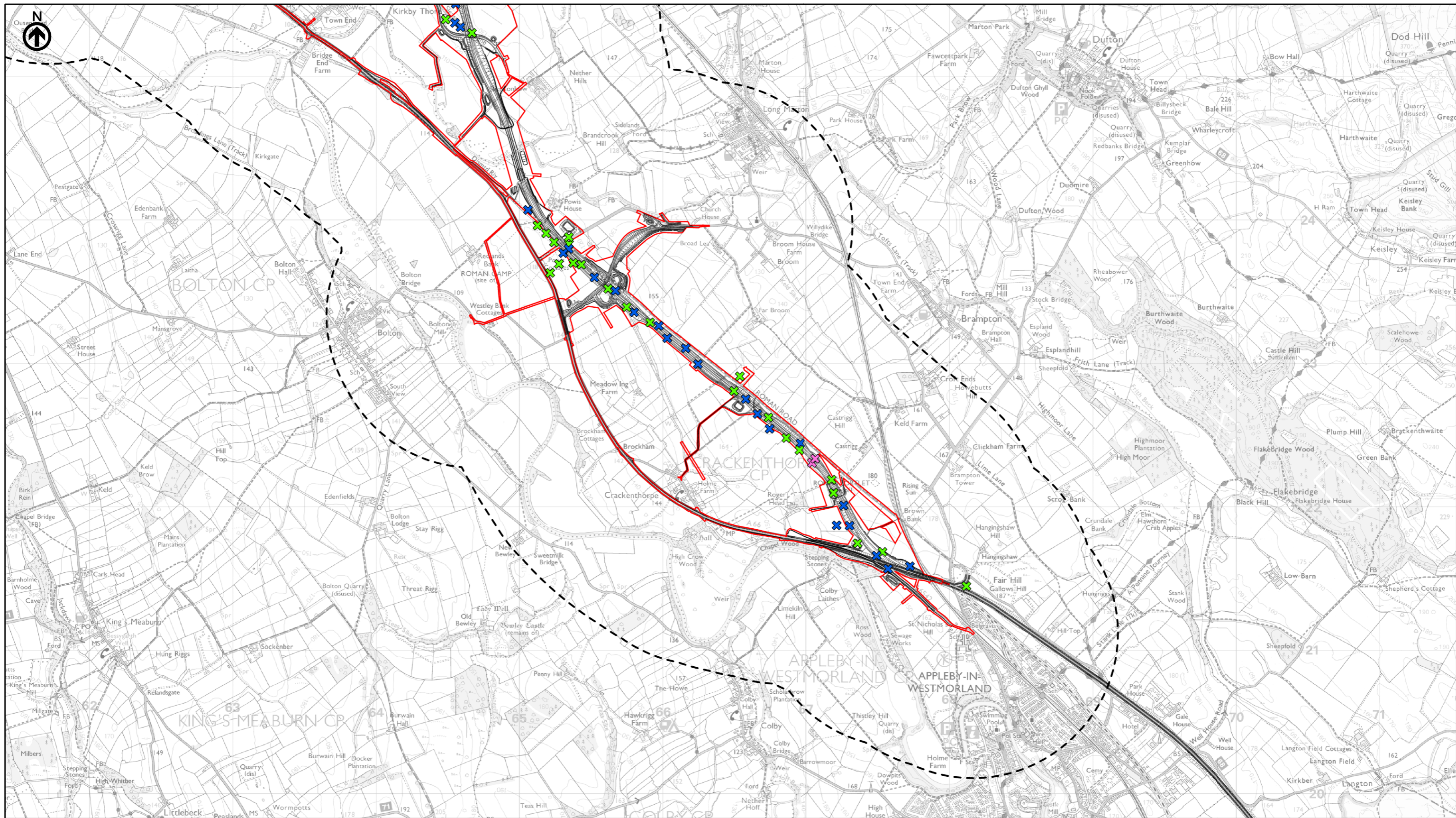
Kilometres
 0 1 2

Scale @ A3: 1:25,000 | Project Ref No HE565627 | Stage: Stage 3
 © Crown copyright and database rights (2022). All rights reserved. OS 100030649.
 Contains public sector information licensed under the Open Government Licence v3.0.

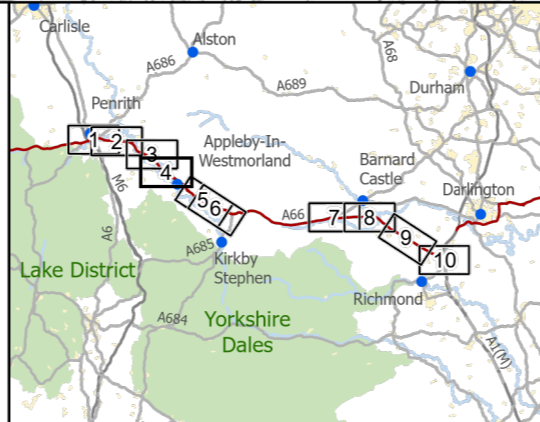
Project Name
A66 Northern Trans-Pennine Project

Map Title
Figure 14.11
Site Investigation Locations
 Scheme: 0405, Temple Sowerby to Appleby
 Sheet 3 of 10

Map Number	Project	Originator	Volume
HE565627	-	AMY	EWE
S00	-	MP	LD
Location		Type	Role
Suitability	Suitability Description		Revision
S4	FIT FOR STAGE APPROVAL		P02



- Route Alignment
- Existing A66
- Order Limits
- - - Study Area 1000m
- ✕ BH - Bore Hole
- ✕ HDP - Hand Dug Pit
- ✕ SD - Sonic Drilling
- ✕ TP - Trial Pit
- ✕ WS - Window Sample



national highways
 3 Piccadilly Place
 Manchester
 M1 3BN

P02	First Issue				
	CESL	LHAN	MBRE	AMIT	KWHA
	29/03/22	29/03/22	29/03/22	20/04/22	20/04/22
Revision	Created	Checked	Reviewed	Approved	Authorised

Kilometres
 0 1 2

Scale @ A3: 1:25,000 | Project Ref No HE565627 | Stage: Stage 3
 © Crown copyright and database rights (2022). All rights reserved. OS 100030649.
 Contains public sector information licensed under the Open Government Licence v3.0.

Project Name
A66 Northern Trans-Pennine Project

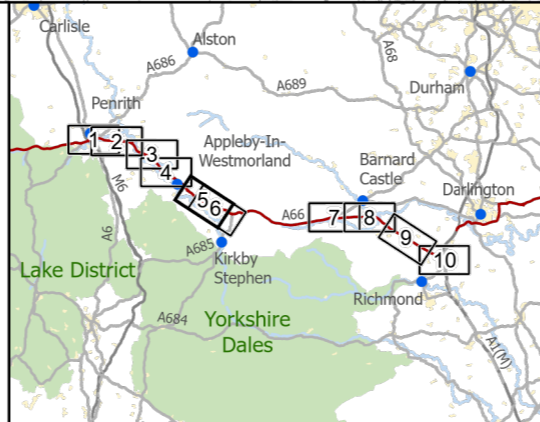
Map Title
Figure 14.11

Site Investigation Locations
 Scheme: 0405, Temple Sowerby to Appleby
 Sheet 4 of 10

Map Number	Project	Originator	Volume
HE565627	-	AMY	- EWE
S00	-	MP - LD	- 011283
Location		Type	Role
Suitability	Suitability Description		Revision
S4	FIT FOR STAGE APPROVAL		P02



- Route Alignment
- Existing A66
- ▭ Order Limits
- - - Study Area 1000m
- ✕ BH - Bore Hole
- ✕ HDP - Hand Dug Pit
- ✕ SD - Sonic Drilling
- ✕ TP - Trial Pit
- ✕ WS - Window Sample



national highways
 3 Piccadilly Place
 Manchester
 M1 3BN

P02	First Issue				
	CESL	LHAN	MBRE	AMIT	KWHA
	29/03/22	29/03/22	29/03/22	20/04/22	20/04/22
Revision	Created	Checked	Reviewed	Approved	Authorised

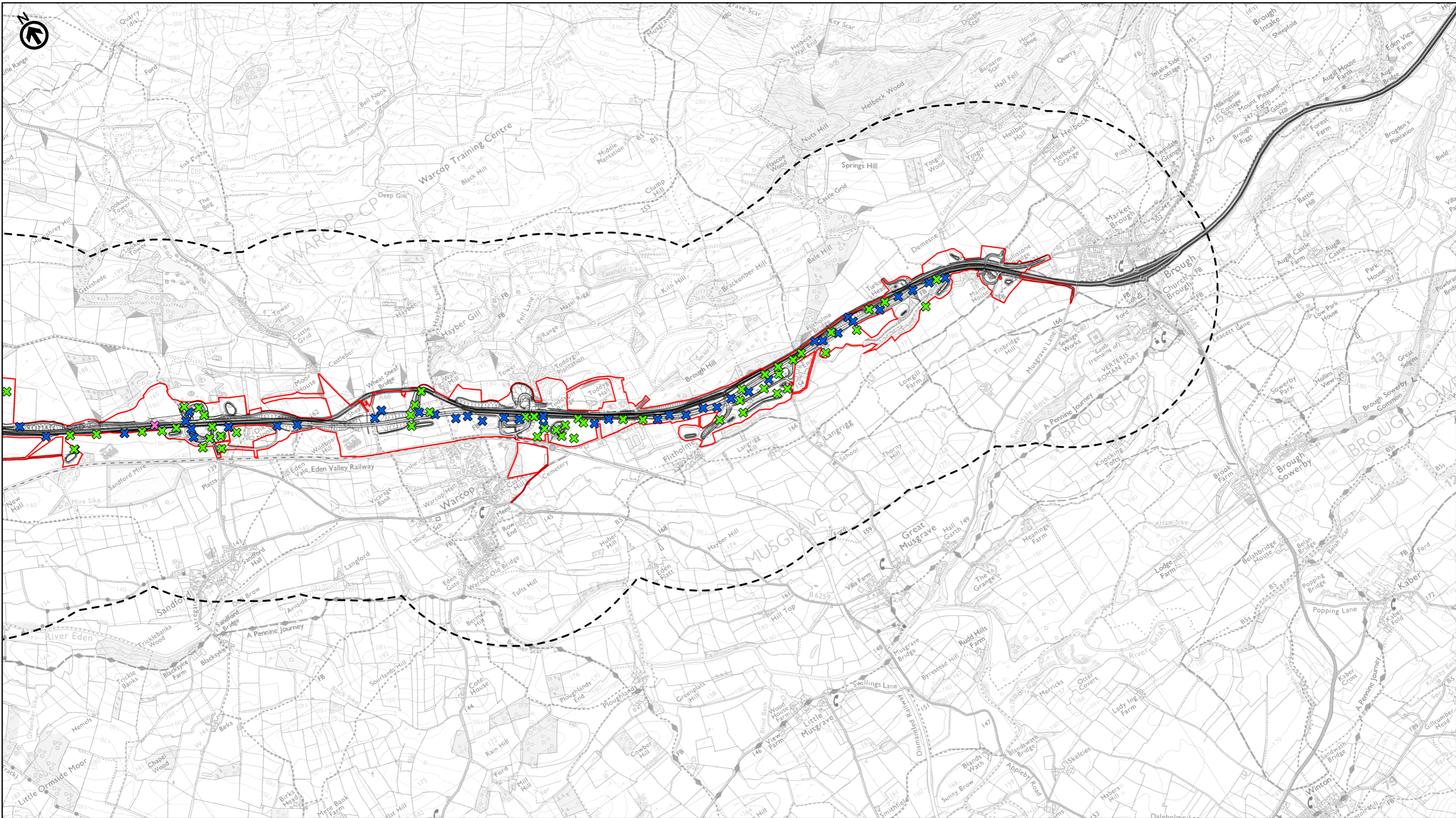
Kilometres
 0 1 2

Scale @ A3: 1:25,000 | Project Ref No HE565627 | Stage: Stage 3
 © Crown copyright and database rights (2022). All rights reserved. OS 100030649.
 Contains public sector information licensed under the Open Government Licence v3.0.

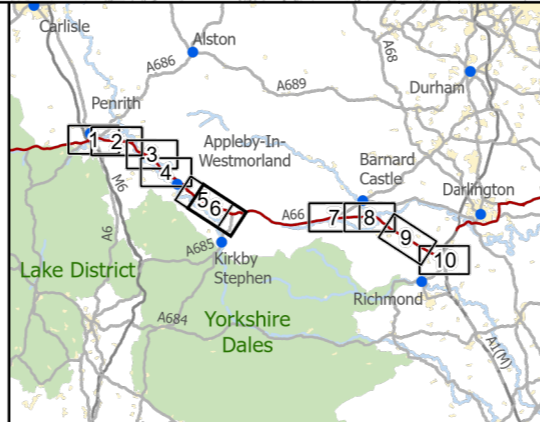
Project Name
A66 Northern Trans-Pennine Project

Map Title
Figure 14.11
 Site Investigation Locations
 Scheme: 06, Appley to Brough
 Sheet 5 of 10

Map Number	Project	Originator	Volume
HE565627	-	AMY	-
S00	-	MP - LD	-
Location		Type	Role
Suitability	Suitability Description		Revision
S4	FIT FOR STAGE APPROVAL		P02

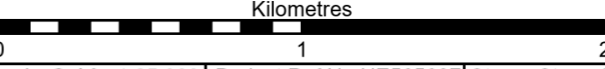


- Route Alignment
- Existing A66
- Order Limits
- - - Study Area 1000m
- ✕ BH - Bore Hole
- ✕ HDP - Hand Dug Pit
- ✕ SD - Sonic Drilling
- ✕ TP - Trial Pit
- ✕ WS - Window Sample



national highways
 3 Piccadilly Place
 Manchester
 M1 3BN

P02	First Issue	CESL	LHAN	MBRE	AMIT	KWHA
		29/03/22	29/03/22	29/03/22	20/04/22	20/04/22
Revision	Created	Checked	Reviewed	Approved	Authorised	

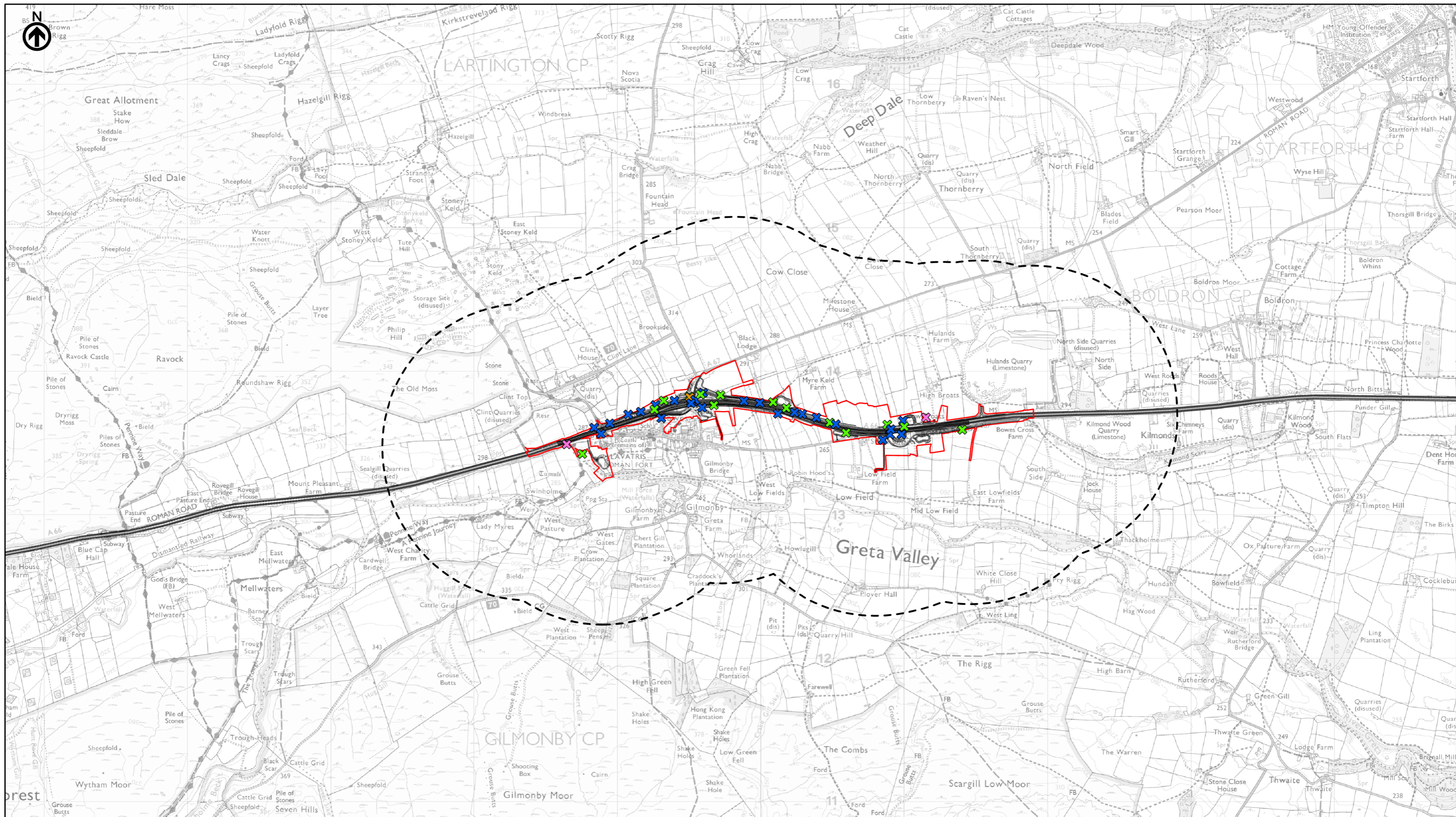


Scale @ A3: 1:25,000 | Project Ref No HE565627 | Stage: Stage 3
 © Crown copyright and database rights (2022). All rights reserved. OS 100030649.
 Contains public sector information licensed under the Open Government Licence v3.0.

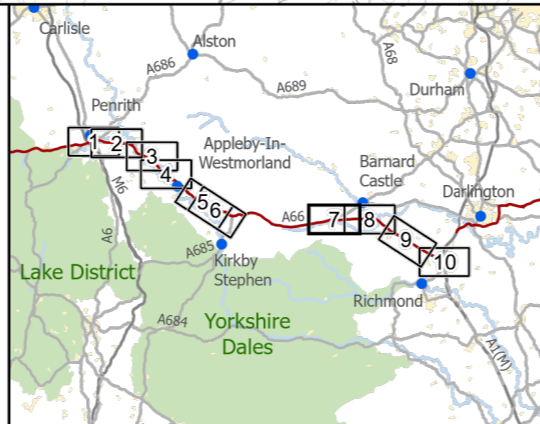
Project Name
A66 Northern Trans-Pennine Project
 Map Title
Figure 14.11
Site Investigation Locations
 Scheme: 06, Appleby to Brough
 Sheet 6 of 10

Map Number	Project	Originator	Volume
HE565627	S00	AMY	EWE
Location	Type	Role	Number
	MP	LD	011285

Suitability	Suitability Description	Revision
S4	FIT FOR STAGE APPROVAL	P02



- Route Alignment
- Existing A66
- Order Limits
- Study Area 1000m
- ✕ BH - Bore Hole
- ✕ HDP - Hand Dug Pit
- ✕ SD - Sonic Drilling
- ✕ TP - Trial Pit
- ✕ WS - Window Sample



national highways

3 Piccadilly Place
Manchester
M1 3BN

P02	First Issue	CESL	LHAN	MBRE	AMIT	KWHA
		29/03/22	29/03/22	29/03/22	20/04/22	20/04/22
Revision	Created	Checked	Reviewed	Approved	Authorised	

Kilometres

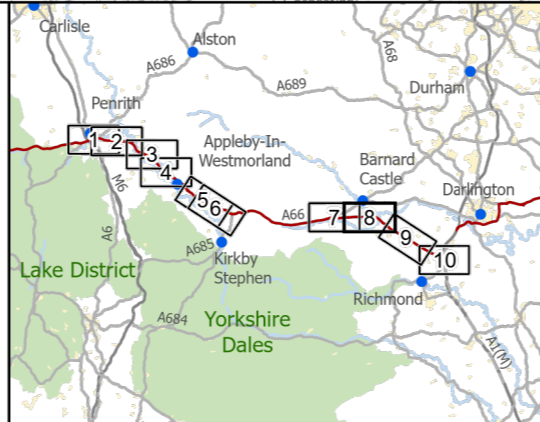
0 1 2

Scale @ A3: 1:25,000 | Project Ref No HE565627 | Stage: Stage 3
© Crown copyright and database rights (2022). All rights reserved. OS 100030649.
Contains public sector information licensed under the Open Government Licence v3.0.

Project Name A66 Northern Trans-Pennine Project			
Map Title Figure 14.11			
Site Investigation Locations Scheme: 07, Bowes Bypass			
Sheet 7 of 10			
Map Number Project	Originator	Volume	
HE565627	AMY	EWE	
S00 Location	MP	LD	011286
Suitability S4	Suitability Description FIT FOR STAGE APPROVAL		Revision P02



- Route Alignment
- Existing A66
- Order Limits
- ⊠ Study Area 1000m
- ✕ BH - Bore Hole
- ✕ HDP - Hand Dug Pit
- ✕ SD - Sonic Drilling
- ✕ TP - Trial Pit
- ✕ WS - Window Sample



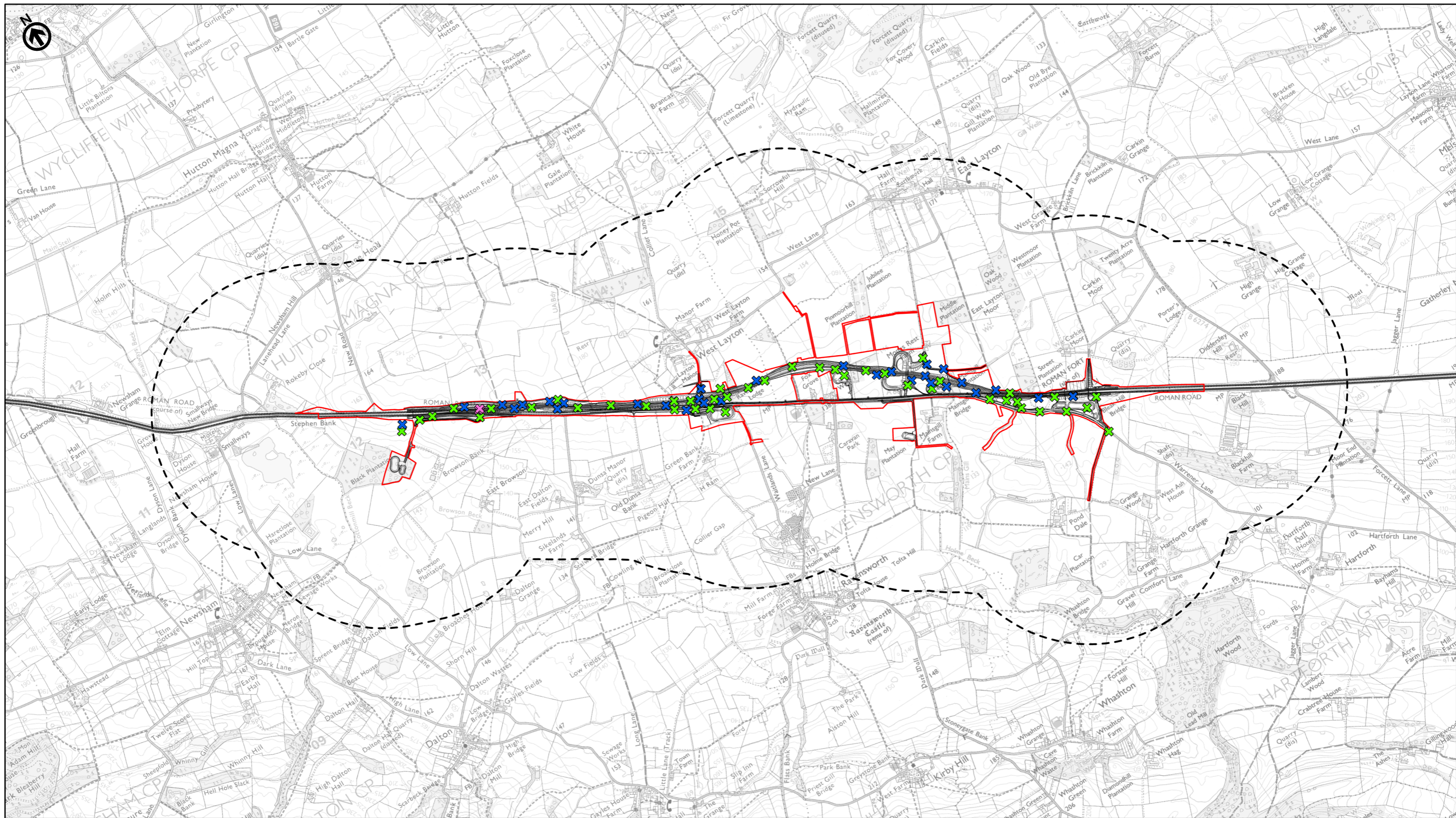
national highways
3 Piccadilly Place
Manchester
M1 3BN

P02	First Issue	CESL	LHAN	MBRE	AMIT	KWHA
		29/03/22	29/03/22	29/03/22	20/04/22	20/04/22
Revision	Created	Checked	Reviewed	Approved	Authorised	

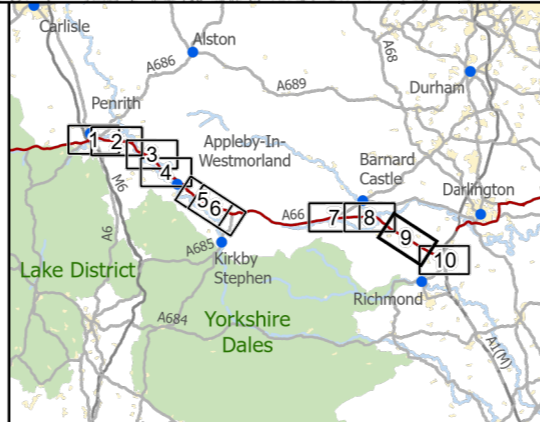
Kilometres
0 1 2

Scale @ A3: 1:25,000 | Project Ref No HE565627 | Stage: Stage 3
© Crown copyright and database rights (2022). All rights reserved. OS 100030649.
Contains public sector information licensed under the Open Government Licence v3.0.

Project Name A66 Northern Trans-Pennine Project			
Map Title Figure 14.11			
Site Investigation Locations Scheme: 08, Cross Lanes to Rokeby			
Sheet 8 of 10			
Map Number Project	Originator	Volume	
HE565627	AMY	EWE	
S00	MP	LD	011287
Location	Type	Role	Number
Suitability S4	Suitability Description FIT FOR STAGE APPROVAL		Revision P02



- Route Alignment
- Existing A66
- ▭ Order Limits
- - - Study Area 1000m
- ⊗ BH - Bore Hole
- ⊗ HDP - Hand Dug Pit
- ⊗ SD - Sonic Drilling
- ⊗ TP - Trial Pit
- ⊗ WS - Window Sample

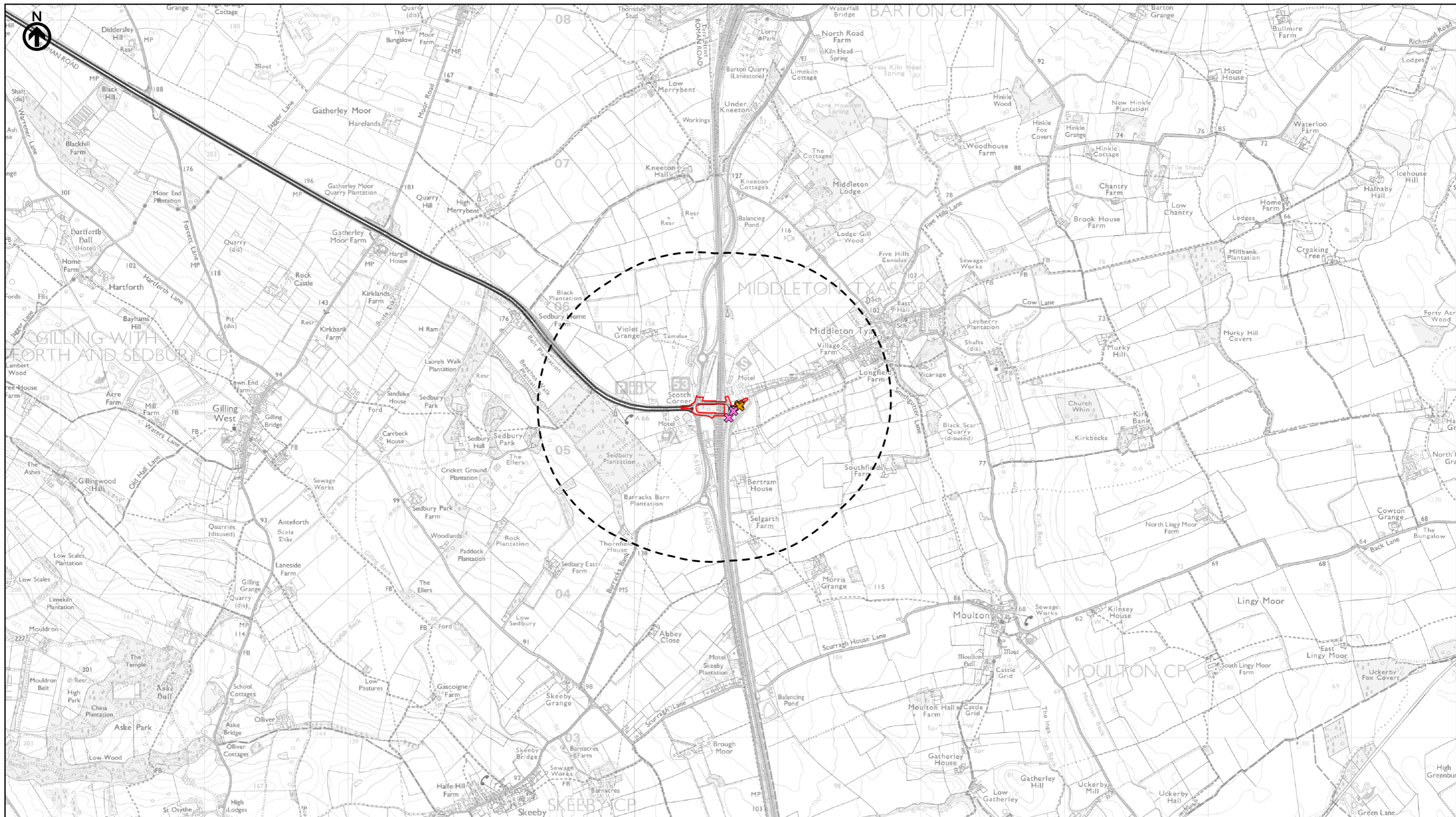


national highways
3 Piccadilly Place
Manchester
M1 3BN

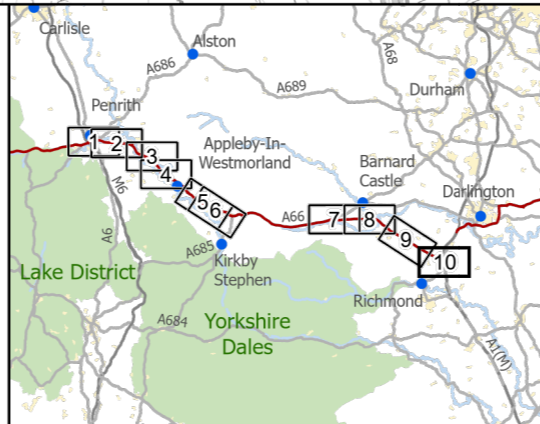
P02	First Issue	CESL	LHAN	MBRE	AMIT	KWHA
	Created	29/03/22	29/03/22	29/03/22	20/04/22	20/04/22
Revision	Checked	Reviewed	Approved	Authorised		

Scale @ A3: 1:25,000 | Project Ref No HE565627 | Stage: Stage 3
© Crown copyright and database rights (2022). All rights reserved. OS 100030649.
Contains public sector information licensed under the Open Government Licence v3.0.

Project Name A66 Northern Trans-Pennine Project			
Map Title Figure 14.11			
Site Investigation Locations Scheme: 09, Stephen Bank to Carkin Moor			
Sheet 9 of 10			
Map Number Project	Originator	Volume	
HE565627	AMY	EWE	
S00 Location	MP	LD	011288
Suitability S4	Suitability Description FIT FOR STAGE APPROVAL	Type Role Number	Revision P02



- Route Alignment
- Existing A66
- ▭ Order Limits
- ▭ Study Area 1000m
- ✕ BH - Bore Hole
- ✕ HDP - Hand Dug Pit
- ✕ SD - Sonic Drilling
- ✕ TP - Trial Pit
- ✕ WS - Window Sample



national highways

3 Piccadilly Place
Manchester
M1 3BN

P02	First Issue				
	CESL	LHAN	MBRE	AMIT	KWHA
	29/03/22	29/03/22	29/03/22	20/04/22	20/04/22
Revision	Created	Checked	Reviewed	Approved	Authorised

Kilometres

0 1 2

Scale @ A3: 1:25,000 | Project Ref No HE565627 | Stage: Stage 3
© Crown copyright and database rights (2022). All rights reserved. OS 100030649.
Contains public sector information licensed under the Open Government Licence v3.0.

Project Name A66 Northern Trans-Pennine Project			
Map Title Figure 14.11			
Site Investigation Locations Scheme: 11, A1(M) Junction 53 Scotch Corner			
Sheet 10 of 10			
Map Number Project	Originator	Volume	
HE565627	AMY	EWE	
S00	MP	LD	011289
Location	Type	Role	Number
Suitability S4	Suitability Description FIT FOR STAGE APPROVAL	Revision P02	